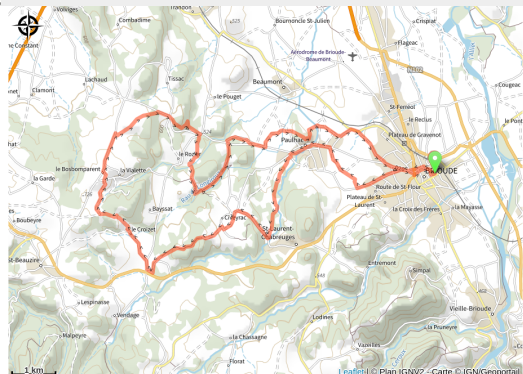


Circuit des châteaux

Haute-Loire



(0)

Useful information

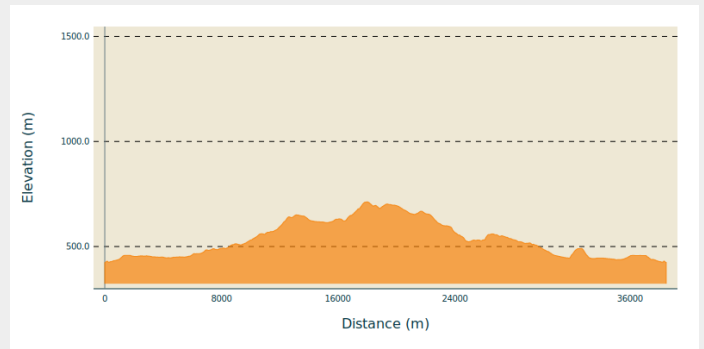
Practice : Mountain Bike

Length : 27.1 km

Trek ascent : 557 m

Difficulty : Bleu (facile)

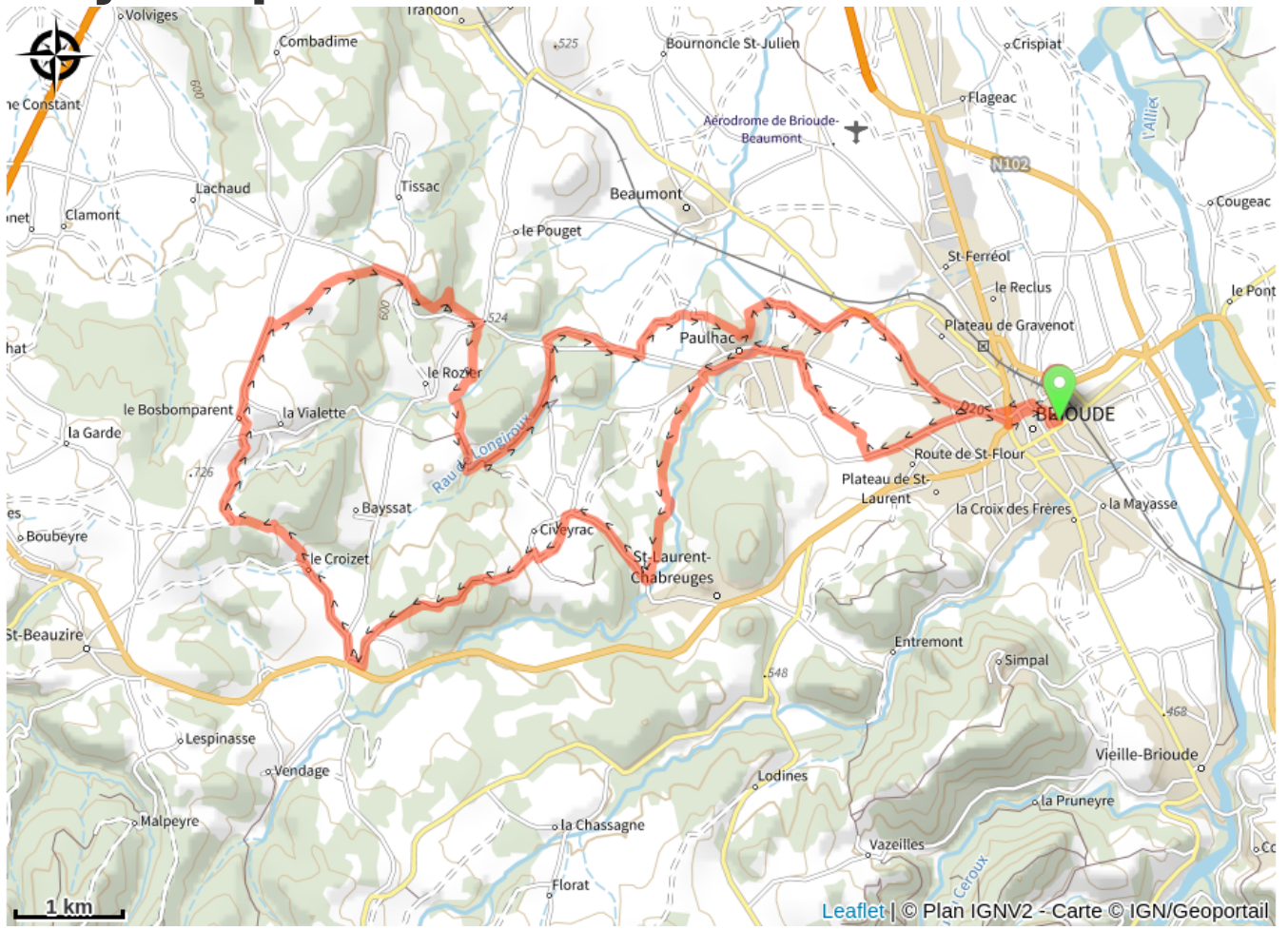
Altimetric profile



Min elevation 423 m Max elevation 713 m

VTTAE

On your path...



All useful information