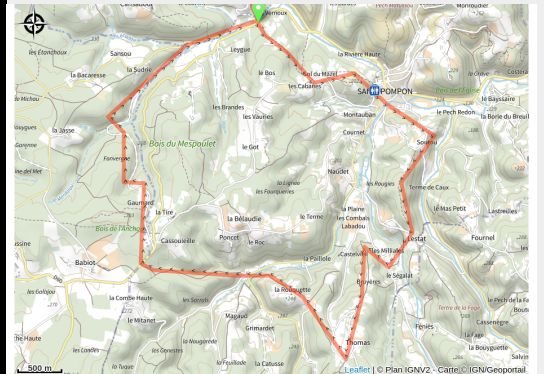



test

Dordogne



Useful information

Practice : Gravel

Length : 13.5 km

Trek ascent : 600 m

Difficulty : Bleu (facile)

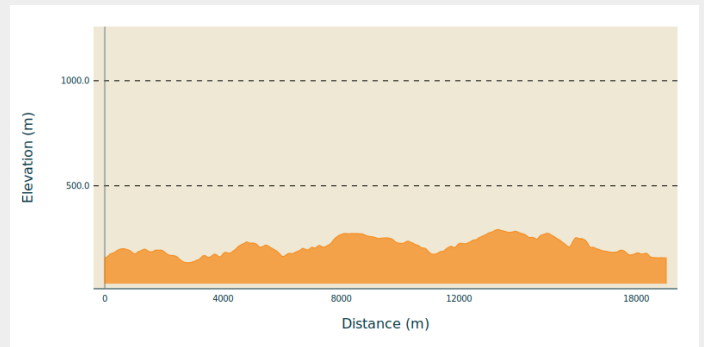
Trek

Departure : b n

Arrival : vcb

Cities : 1. Saint-Pompon
2. Doissat
3. Saint-Laurent-la-Vallée

Altimetric profile



Min elevation 134 m Max elevation 292 m

All useful information