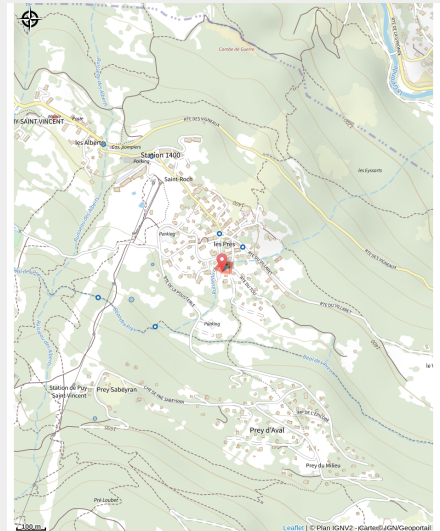


Pump Track Puy-Saint-Vincent 1400

Hautes-Alpes



Ludo Bike-park (Office de tourisme du Pays des Écrins)

A pump track designed with fun in mind but allowing progression at your own pace and in total safety!

Located in the municipality of Puy Saint-Vincent in the hamlet of Les Prés, this fun pump track offers initial discovery and an introduction on a short loop with humps and banked bends.

Useful information

Practice : Mountain Bike

Duration : 6 min

Length : 0.2 km

Trek ascent : 6 m

Type : Loop

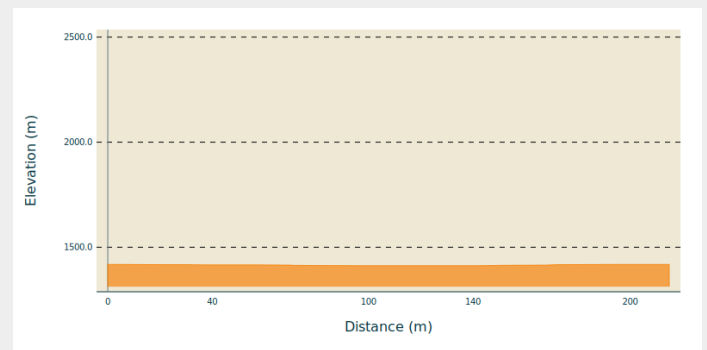
Trek

Departure : Bike Park, Puy-Saint-Vincent

Arrival : Bike-Park, Puy-Saint-Vincent

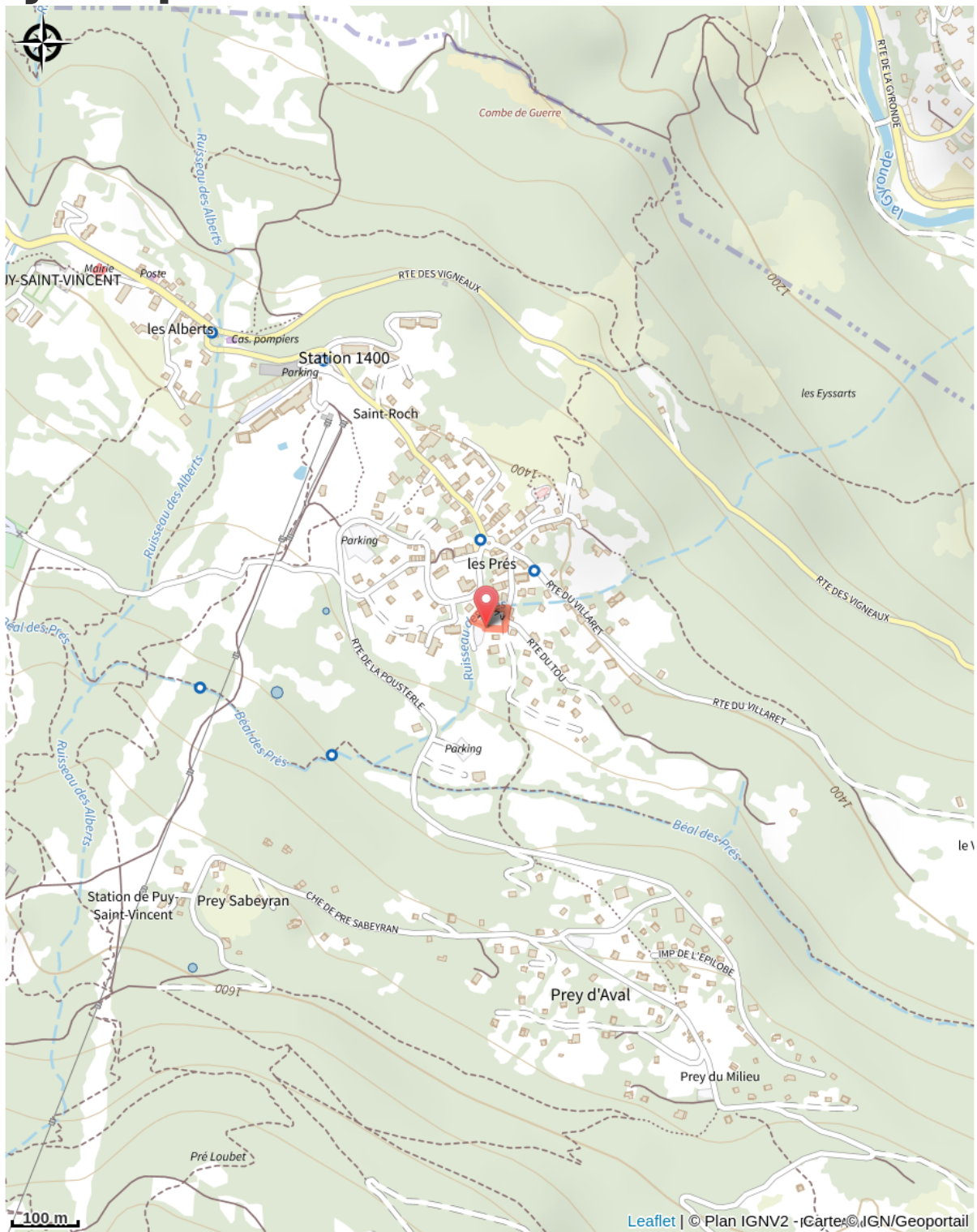
Cities : 1. Puy-Saint-Vincent

Altimetric profile



Min elevation 1412 m Max elevation 1419 m

On your path...



All useful information

Advices

Follow and apply the internal rules displayed at the entrance.

Helmet compulsory, gloves, back and knee highly recommended.

Mountain Rescue : dial 112

Take your litter home

How to come ?

Transports

Public transport >> www.pacamobilite.fr

Consider car-sharing >> www.blablacar.fr

For more information, ask at the Tourist Information Office nearest to the trail starting point >> www.paysdesecrins.com

Access

At l'Argentière-la-Bessée, take left on D994E towards Vallouise, then D4 towards Puy Saint Vincent.

Advised parking

Les Moulins car park in the hamlet of Les Prés, Puy Saint Vincent

Source



Pays des Ecrins

<https://www.paysdesecrins.com>