
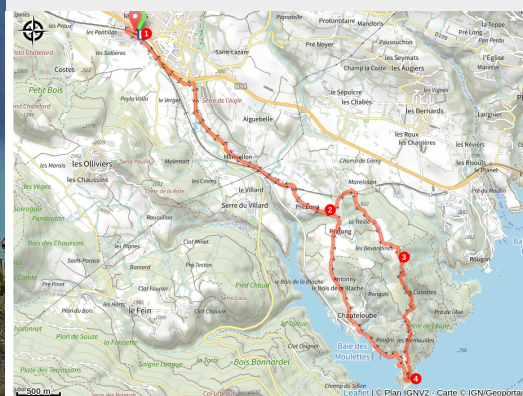


# Chanteloube mountain bike loop

Hautes-Alpes



Le pic de Morgon en arrière plan du lac (florimont.tilliere)



An ideal route for discovering the turquoise waters of Chanteloube Bay on trails that are not particularly challenging but are a great deal of fun on the downhill sections.

The route offers uninterrupted views over the lake, where the surrounding peaks appear to be reflected infinitely. The emerald waters of Chanteloube Bay shimmer through the shade of the pine trees, inviting you to take a winding descent to Trémouilles beach, a haven of peace where you can enjoy a well-earned break.

## Useful information

Practice : Mountain Bike

Duration : 2 h 15

Length : 13.8 km

Trek ascent : 386 m

Difficulty : Vert (très facile)

Type : Loop

Themes : Fauna, Histoire et architecture

# Trek

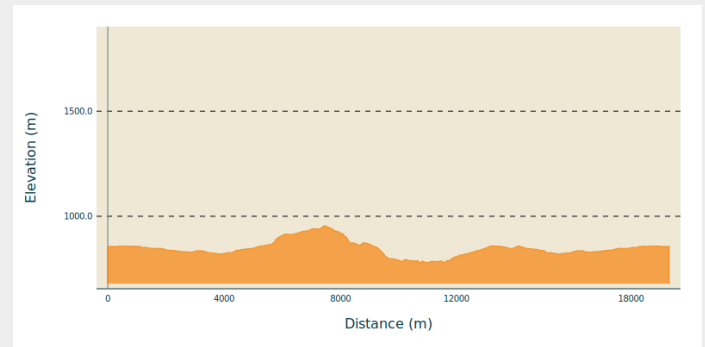
**Departure** : Chorges

**Arrival** : Chorges

**Markings** : 🚩 VTT FFC boucle locale

**Cities** : 1. Chorges

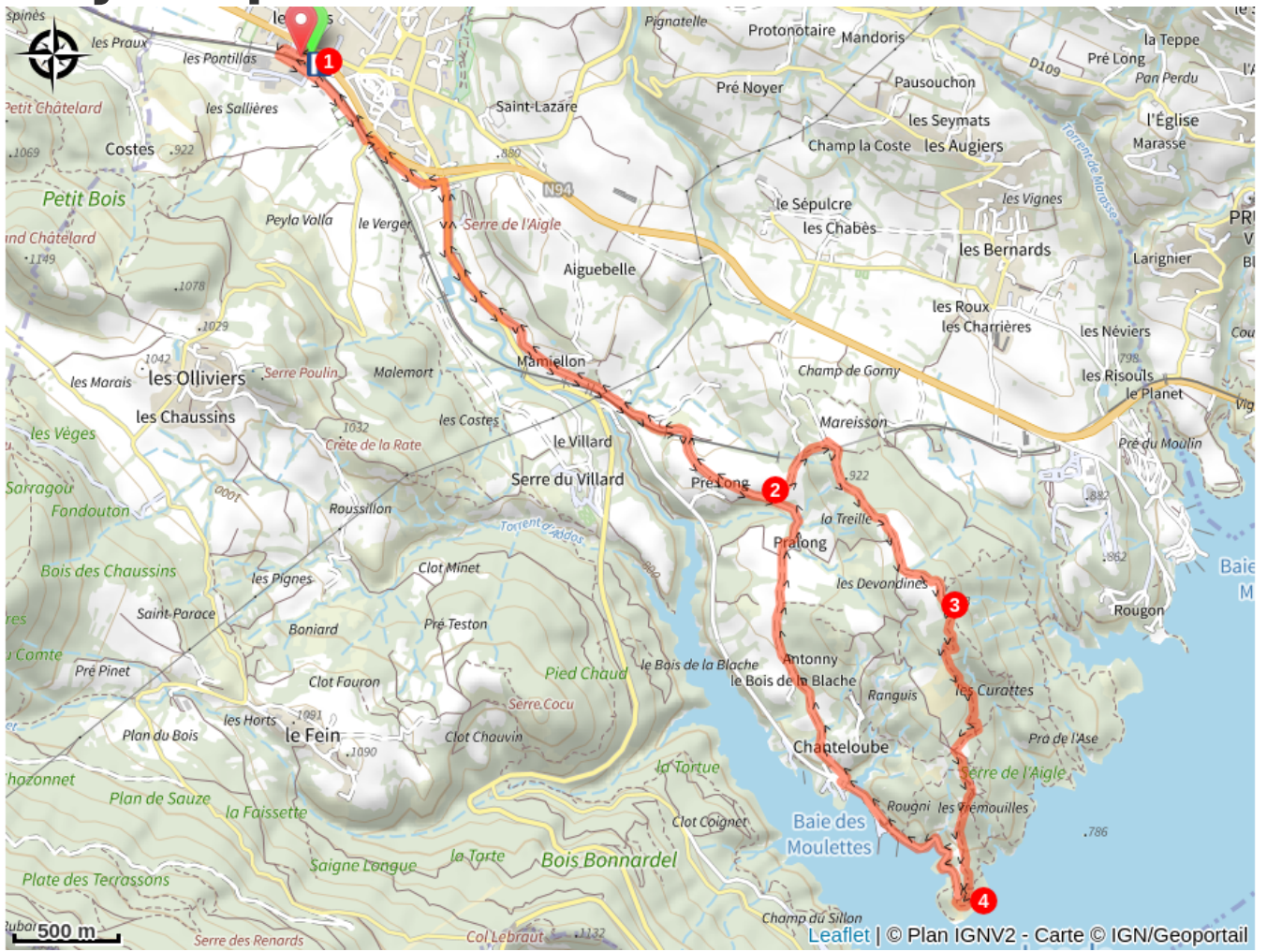
## Altimetric profile



Min elevation 779 m Max elevation 955 m

1. From the station car park, head along the railway line as far as the Intermarché supermarket. Then cross the railway tracks and immediately turn left onto a small road. Go straight on for 400m, then cross the lane to the left and follow the road. Once you reach the main road, turn right onto the main road and then left again 400m further on, towards the hamlet of Miamellon. Continue along this small road past the bridge over the railway line and past the farm.
2. Turn left onto a wide carriageway. After several hundred metres, turn right onto another carriageway at the Long Haut sign. Follow the track again for several hundred metres and turn left at the intersection with a new track.
3. After a slightly steeper climb, in which the summit offers a clear view of the lake, take a small single-track path to the right and almost immediately right again. The route becomes more sinuous, winding through pine trees. At the bottom of the descent, turn right onto a small path that leads upwards, then left into a clearing. Turn right after returning to the forest, the right and left in succession as Chanteloube Bay comes into view. Continue down a steep descent into the black coombe that plunges down into the bay. Turn left after a series of rounded hillocks in the coombe.
4. Once at the car park, head right and take the small road then continue until you pass under a bridge. Turn left just after and cross the bridge. Follow the road as far as the small chapel of Saint Jacques and turn left, still on a small road. At the next junction, take the path on the right. Continue straight ahead, coming to a small road. Return by road via the route taken at the start.

# On your path...



# All useful information

## **AdVICES**

La partie de l'itinéraire qui longe la baie sur une petite route peut être très fréquentée par des piétons et des automobilistes l'été. Soyez vigilants.

## **How to come ?**

Transports

Transports en commun : [ccserreponcon.com](https://www.ccserreponcon.com)

Access

Follow the N94 from Gap or Embrun to Chorges.

Advised parking

Station car park, Chorges

## **Source**



Serre-Ponçon

<https://www.serreponcon.com>