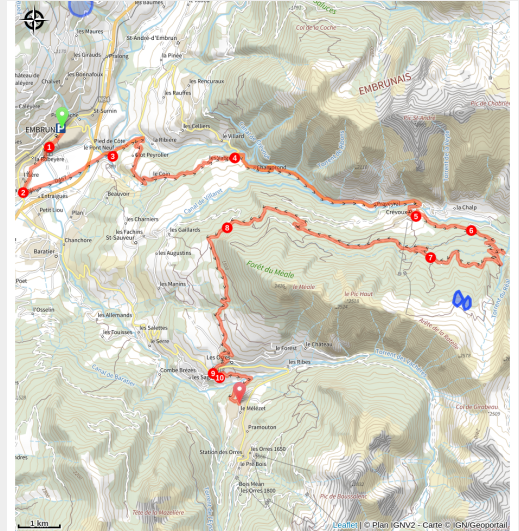


Embrun - Les Orres (TSP Gravel)

Hautes-Alpes



(Kinaphoto)



Motivated? Add a mountainous touch to this first stage with the Col du Parpaillon on the return journey

Most of this stage is uphill, with a good warm-up on some pretty mountain roads, with views of Lake Serre-Ponçon and the Ecrins mountains. The second part follows shady forest tracks to the village of Les Orres and its ski resort.

Useful information

Practice : Gravel

Duration : 3 h 15

Length : 38.1 km

Trek ascent : 2011 m

Difficulty : Bleu (facile)

Type : Etape

Themes : Point de vue, Lac et glacier, Col

Trek

Departure : Embrun

Arrival : Le Mélézet, Les Orres

Markings :  PR  GRP  GR

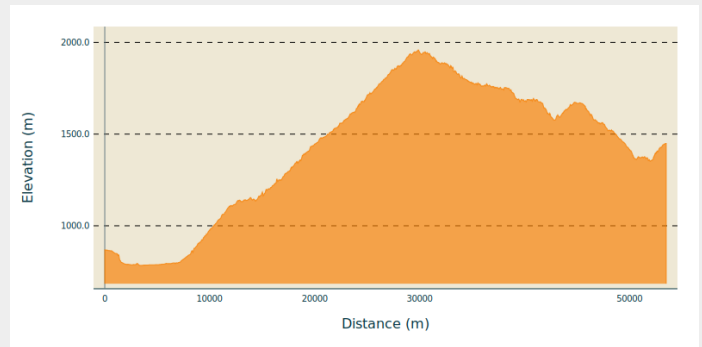
Cities : 1. Embrun

2. Saint-Sauveur

3. Crévoux

4. Les Orres

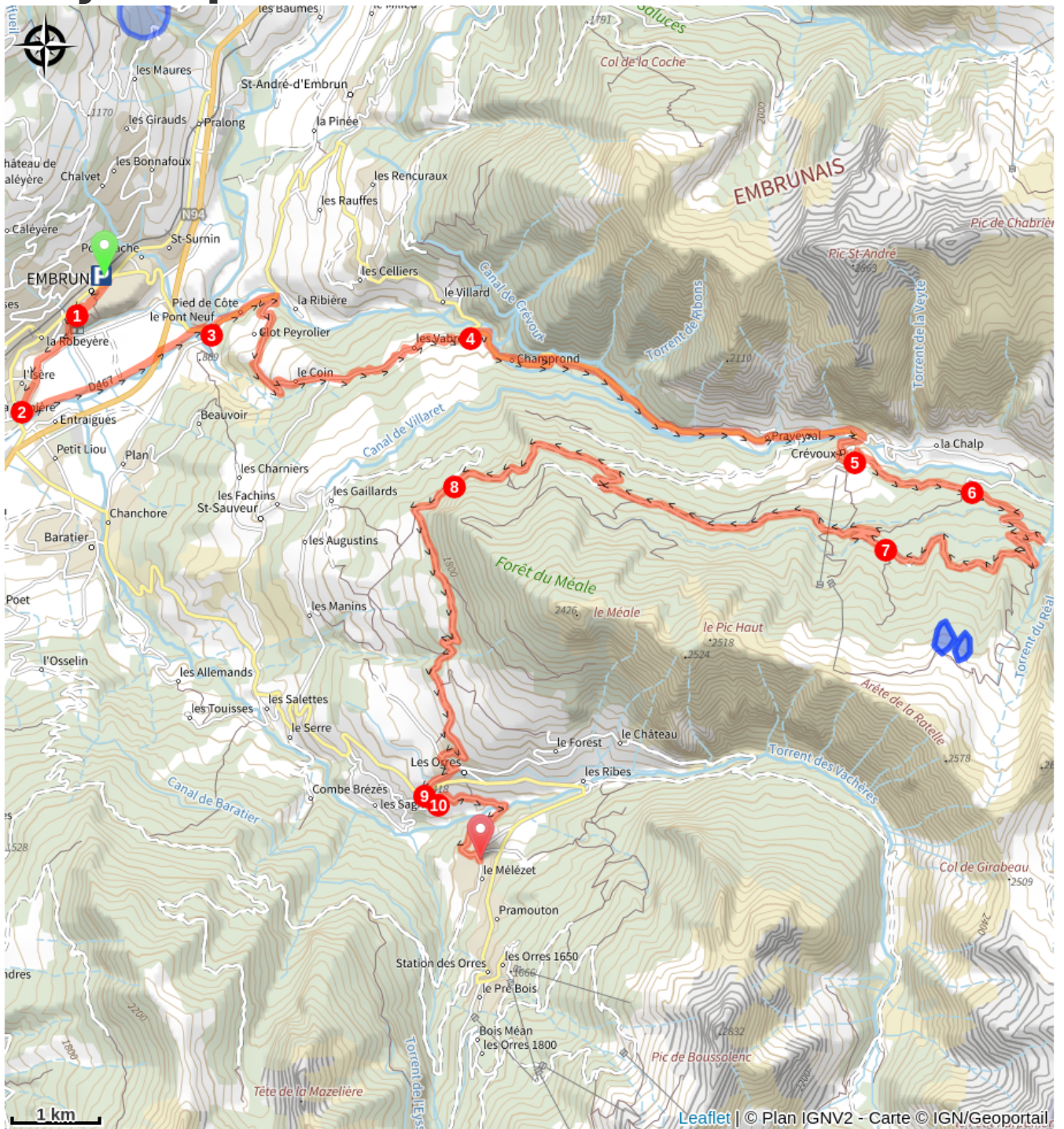
Altimetric profile



Min elevation 784 m Max elevation 1959 m

1. From Embrun station, join the roundabout and take the first exit to join the pedestrian zone slightly to the left (towards the tourist office). At the end of the pedestrian zone turn right then left at the roundabout (supermarket)
2. At the end of the supermarket car park, in Les Moulineaux, head down a small tarmac path towards the lake. /The path is steep with sharp bends and the lower part has a few stones. Turn right at Le Chaffal. At the end of the road, turn left to reach the right bank of the Durance.
3. On the banks of the Durance turn left onto the small road that runs alongside the river. Pass under a bridge. At the D994d road, continue to the right, cross the Durance by the wooden bridge and then turn left towards Saint-André d'Embrun.
4. Before the bridge over the Crévoux, turn right onto the small road that climbs towards Clot Peyrolier Haut. At the hamlet of "Coin Haut", go straight ahead, join the bend of the D39 and turn right up the torrent de Crévoux as far as Crévoux.
5. At Crévoux ascend right towards the resort (D39a). From the village square, head up the street that starts at the war memorial. At "Champ La font 2", take the stony track opposite towards the hamlet of La Chalp. Continue straight ahead on the main path until you reach the road.
6. At the bend, ascend the road on the right to the picnic area (Cabane des Espagnols)
7. At the picnic area, turn right twice onto the path leading upwards (there is a spring on the road after the Réal bridge on the right). Stay on the main track (Route forestière de Bouche Clauze). Head downhill and turn right at the bend in the track. At the crossroads go straight on
8. At the crossroads of the H24 DFCI track, continue straight ahead on the main track to reach the village of Les Orres.
9. At the county town, descend to the left towards the church (fontaine le commun). Turn right down the hairpin road towards Embrun. At the D40 turn left for 20 m (Plan des hameaux) and go down the path on the right, which is not very visible (!\ presence of stones)
10. At the Route du Pont (D540), turn left up to Le Melezet.

On your path...



All useful information

Les chiens de protection des troupeaux

Advices

Avant de partir vérifiez l'état de votre vélo, surveillez la météo et équipez vous selon la saison et la durée de votre randonnée.

Vous évoluez en zone de montagne, privilégiez des pneus de Gravel large, des freins à disque hydraulique et maîtrisez votre vitesse.

Prudence dans la descente du Hameau de Vière et pour rejoindre la vallée de la Durance.

Pour plus de confort faites appel à un moniteur de cyclisme

Secours : 112

How to come ?

Transports

SNCF: Chorges station, Embrun <https://www.sncf-connect.com/>

Bus : Valserres, La Bâtie Neuve, Chorges, Puy Saint Eusèbe, Puy Sanières, Embrun Baratier, Les Orres, Remollon, Theus, Espinasse

Marseille-Briançon : (LER29)

Marseille, Nice : Lignes Express Régionales (LER) +33 (0)809 400 415

Grenoble : Transisère +33 (0)4 26 16 38 38

Gap-Barcelonnette (LER535)

Carpooling area : Rond point des Orres - 05200 Baratier

Plane:

Marseille Provence Airport (188km) - +33 (0)820 811 414

Grenoble Alpes Isère Airport (158km) - +33 (0)4 76 65 48 48

Lyon Saint Exupéry Airport - (203km) +33 (0)826 800 826

Turin Caselle Airport - (178km) + 39 011 567 63 83

Access

From Grenoble, Lyon, Paris : RN 85 or RN 75. At Gap, take the RN 94 towards Briançon.

From Marseille, Montpellier A51 to La Saulce, continue towards Tallard (D942) and Briançon (RN 94).

Advised parking

Embrun lake car park

Source



Serre-Ponçon

<https://www.serreponcon.com>