

Loop 62 - Pierre Arnoux

Hautes-Alpes



(Emmanuel DANJOU)



An unmissable viewpoint over Lake Serre-Ponçon : The lookout of Pierre Arnoux.

On the ubac of Grand Morgon, a network of trails suitable for Gravel runs through a dense forest studded with springs and pleasant picnic spots. A return trip to Pierre Arnoux is a must if you want to enjoy one of the most beautiful lookouts over Lake Serre-Ponçon and Mont Guillaume.

Useful information

Practice : Gravel

Duration : 1 h 15

Length : 13.1 km

Trek ascent : 776 m

Difficulty : Vert (très facile)



Type : Loop

Themes : Point de vue, Lac et glacier

Trek

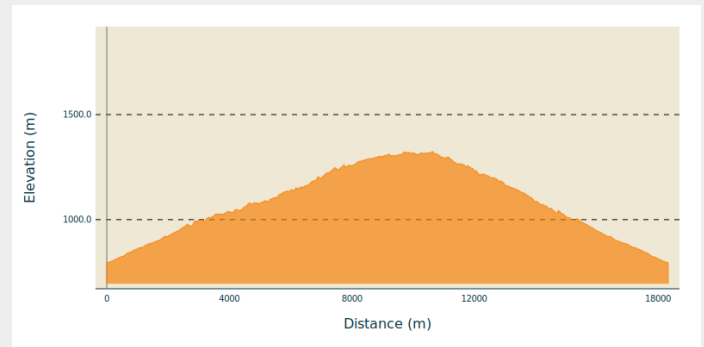
Departure : Savines-le-Lac

Arrival : Savines-le-Lac

Markings :  PR  GRP

Cities : 1. Savines-le-Lac

Altimetric profile



Min elevation 795 m Max elevation 1324 m

1. From the Relais Fleuri ice cream parlour, head up the street opposite (rue du Morgon). At the torrent du Barnafret, continue straight ahead on the road (D468T).
2. At the DFCI post, leave the road and climb the track to the right (DFCI H1). Stay on the main track.
3. At the Pierre Arnoux sign, continue up the main track. Leave the picnic area on the right and continue straight ahead.
4. At the intersection after the car park, turn left. Stay on the main track. At the Fontaine d'Aubers picnic area, take the main track on the left.
5. At the Charbonnières picnic area, turn left and continue straight ahead on the main track. After the bridge, keep left and join the road back down to Savines-le-Lac. Stay on rue du Morgon until you get back to the ice cream parlour and maybe treat yourself a well-deserved sweet treat?

On your path...



All useful information

Advices

Avant de partir vérifiez l'état de votre vélo, surveillez la météo et équipez vous selon la saison et la durée de votre randonnée.

Vous évoluez en zone de montagne, privilégiez des pneus de Gravel large, des freins à disque hydraulique et maîtrisez votre vitesse.

Prudence dans la descente du Hameau de Vière et pour rejoindre la vallée de la Durance.

Pour plus de confort faites appel à un moniteur de cyclisme

Secours : 112

How to come ?

Transports

SNCF: Chorges station, Embrun <https://www.sncf-connect.com/>

Bus : Valserres, La Bâtie Neuve, Chorges, Puy Saint Eusèbe, Puy Sanières, Embrun Baratier, Les Orres, Remollon, Theus, Espinasse

Marseille-Briançon : (LER29)

Marseille, Nice : Lignes Express Régionales (LER) +33 (0)809 400 415

Grenoble : Transisère +33 (0)4 26 16 38 38

Gap-Barcelonnette (LER535)

Carpooling area : Rond point des Orres - 05200 Baratier

Plane:

Marseille Provence Airport (188km) - +33 (0)820 811 414

Grenoble Alpes Isère Airport (158km) - +33 (0)4 76 65 48 48

Lyon Saint Exupéry Airport - (203km) +33 (0)826 800 826

Turin Caselle Airport - (178km) + 39 011 567 63 80

Access

From Grenoble, Lyon, Paris : RN 85 or RN 75. At Gap, take the RN 94 towards Briançon.

From Marseille, Montpellier A51 to La Saulce, continue towards Tallard (D942) and Briançon (RN 94).

Advised parking

Le Relais Fleuri glacier car park, Savines le Lac

Source