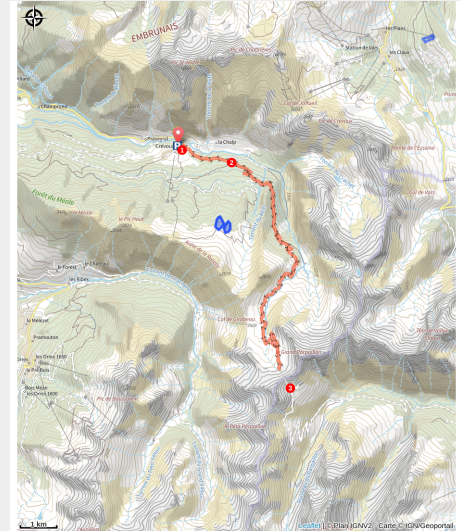


Loop 27 - The Col du Parpaillon

Hautes-Alpes



(Emmanuel DANJOU)



A legendary pass, Le Parpaillon (2637 m) is one of the last remaining examples of what a major Alpine pass might have looked like before the era of cars and tarmac.

Discover an unspoilt, pure and wild mountain where the marmots will announce your arrival. Like many roads at the time, this mountain road was built by the military. It's not unusual to come across road bikes that have lost their way after being misled by the classification as a departmental road!

Useful information

Practice : Gravel

Duration : 2 h 15

Length : 24.2 km

Trek ascent : 1368 m

Difficulty : Bleu (facile)

Type : Round trip

Themes : Point de vue, Sommet, Col

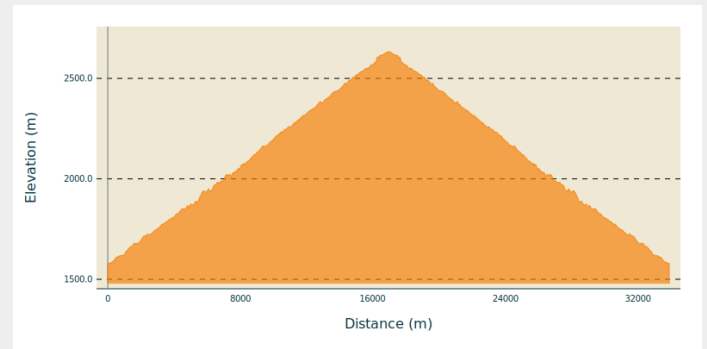
Trek

Departure : Crévoux

Arrival : Crévoux

Cities : 1. Crévoux

Altimetric profile



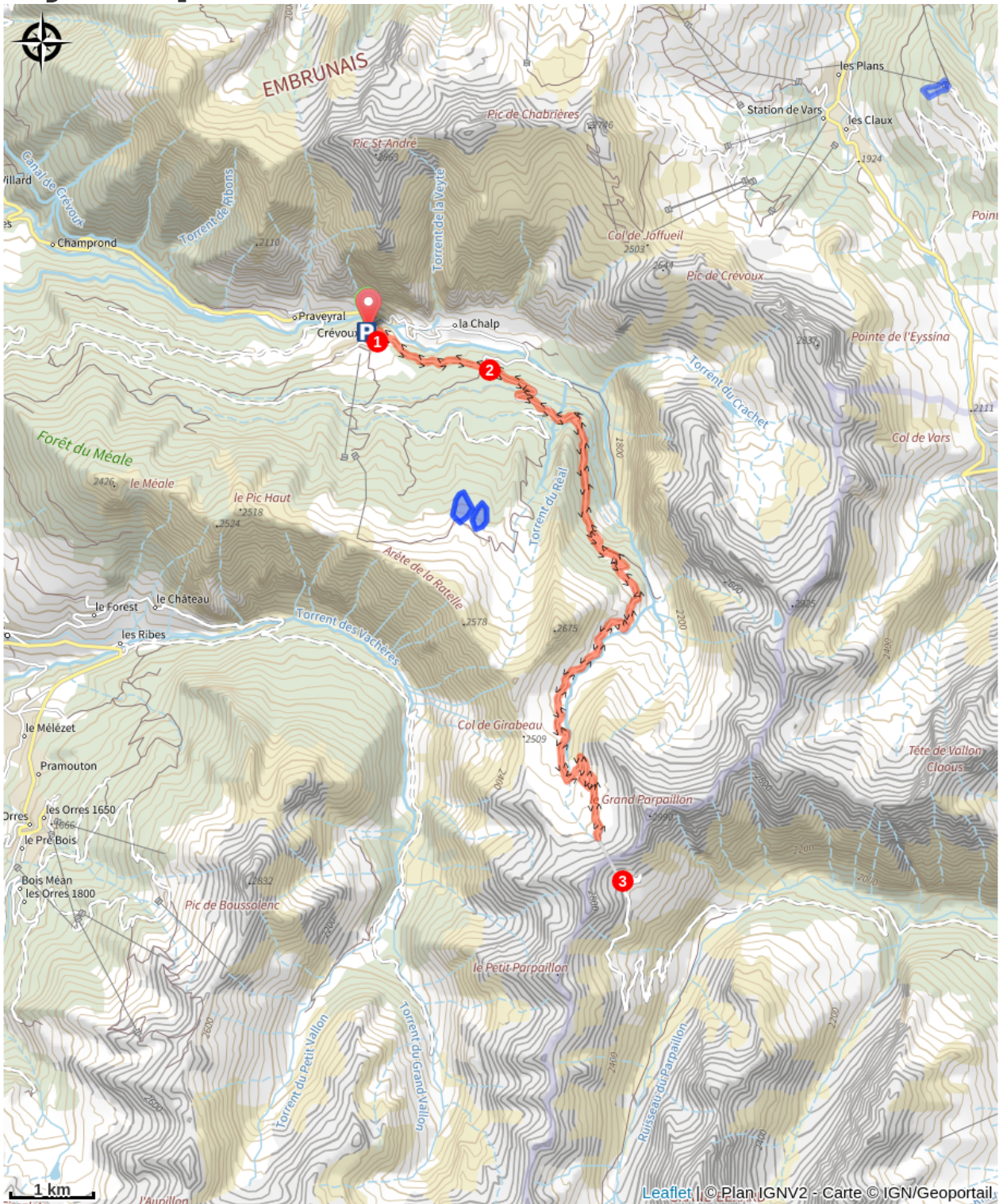
Min elevation 1578 m Max elevation 2633 m

1) From the village square, take the road leading from the war memorial. At "Champ La font 2", climb the gravel track towards the hamlet of La Chalp. Continue straight ahead on the main road. At Travers du Moulin go straight up the track.

2) At the bend go straight on (stony climb). At the bend in the road (D39T), turn right. At the picnic area, continue straight ahead.

3) At the Parpaillon tunnel, go through the tunnel (you will need lights) and turn around to go back down to Crévoux. Follow the route taken on the outward journey back to the village of Crévoux.

On your path...



All useful information

Les chiens de protection des troupeaux

Advices

Avant de partir vérifiez l'état de votre vélo, surveillez la météo et équipez vous selon la saison et la durée de votre randonnée.

Vous évoluez en zone de montagne, privilégiez des pneus de Gravel large, des freins à disque hydraulique et maîtrisez votre vitesse.

Prudence dans la descente du Hameau de Vière et pour rejoindre la vallée de la Durance.

Pour plus de confort faites appel à un moniteur de cyclisme

Secours : 112

How to come ?

Transports

SNCF: Charges station, Embrun <https://www.sncf-connect.com/>

Bus: Valsерres, La Bâtie Neuve, Charges, Puy Saint Eusèbe, Puy Sanières, Embrun Baratier, Les Orres, Remollon, Theus, Espinasse

Marseille-Briançon : (LER29)

Marseille, Nice : Lignes Express Régionales (LER) +33 (0)809 400 415

Grenoble : Transisère +33 (0)4 26 16 38 38

Gap-Barcelonnette (LER535)

Carpooling area : Rond point des Orres – 05200 Baratier

Plane :

Marseille Provence Airport (188km) - +33 (0)820 811 414

Grenoble Alpes Isère Airport (158km) - +33 (0)4 76 65 48 48

Lyon Saint Exupéry Airport - (203km) +33 (0)826 800 826

Turin Caselle Airport - (178km) + 39 011 567 63 60

Access

From Grenoble, Lyon, Paris : RN 85 or RN 75. At Gap, take the RN 94 towards Briançon.

From Marseille, Montpellier A51 to La Saulce, continue towards Tallard (D942) and Briançon (RN 94).

Advised parking

Village Square, Crevoux

Source



Serre-Ponçon

<https://www.serreponcon.com>