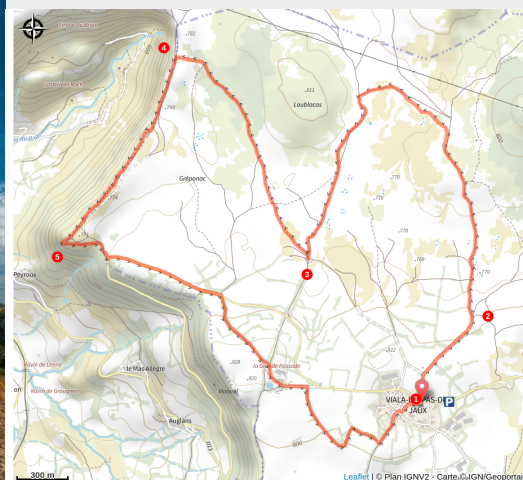


VTT N°4: The cirque of Tournemire

Aveyron



Le panorama depuis la croix de Gréponac (Virginie Govignon - OT Larzac et Vallées)



From the vast expanses of the Templar and Hospitaller Larzac to the majestic cliffs of the Tournemire cirque, a fun route in the heart of a natural paradise, rich in beautiful panoramas

From the granary-tower of Viala-du-Pas-de-Jaux, ride through a landscape shaped by the agropastoral tradition before reaching the cliffs of the Tournemire cirque. Vast horizons, large expanses and breathtaking landscapes await you throughout this family itinerary in a sumptuous natural paradise.

Useful information

Practice : Mountain Bike

Duration : 1 h 30

Length : 9.7 km

Trek ascent : 146 m

Difficulty : Bleu (facile)

Type : Loop

Themes : Géologie, Histoire et patrimoine, Agropastoralisme

Accessibility : VTTAE

Trek

Departure : Viala du Pas de Jaux

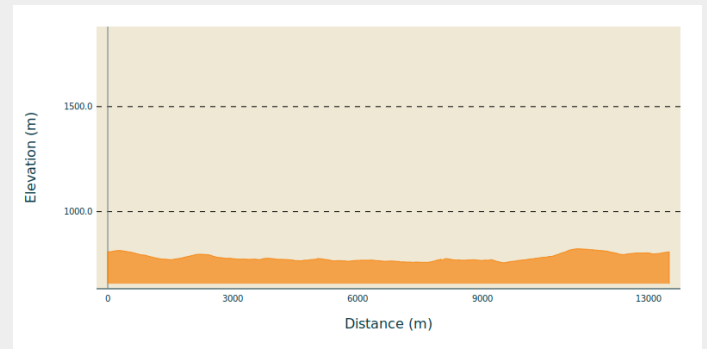
Arrival : Viala du pas de Jaux

Markings : VTT Parc

Cities : 1. Viala-du-Pas-de-Jaux

2. Tournemire

Altimetric profile

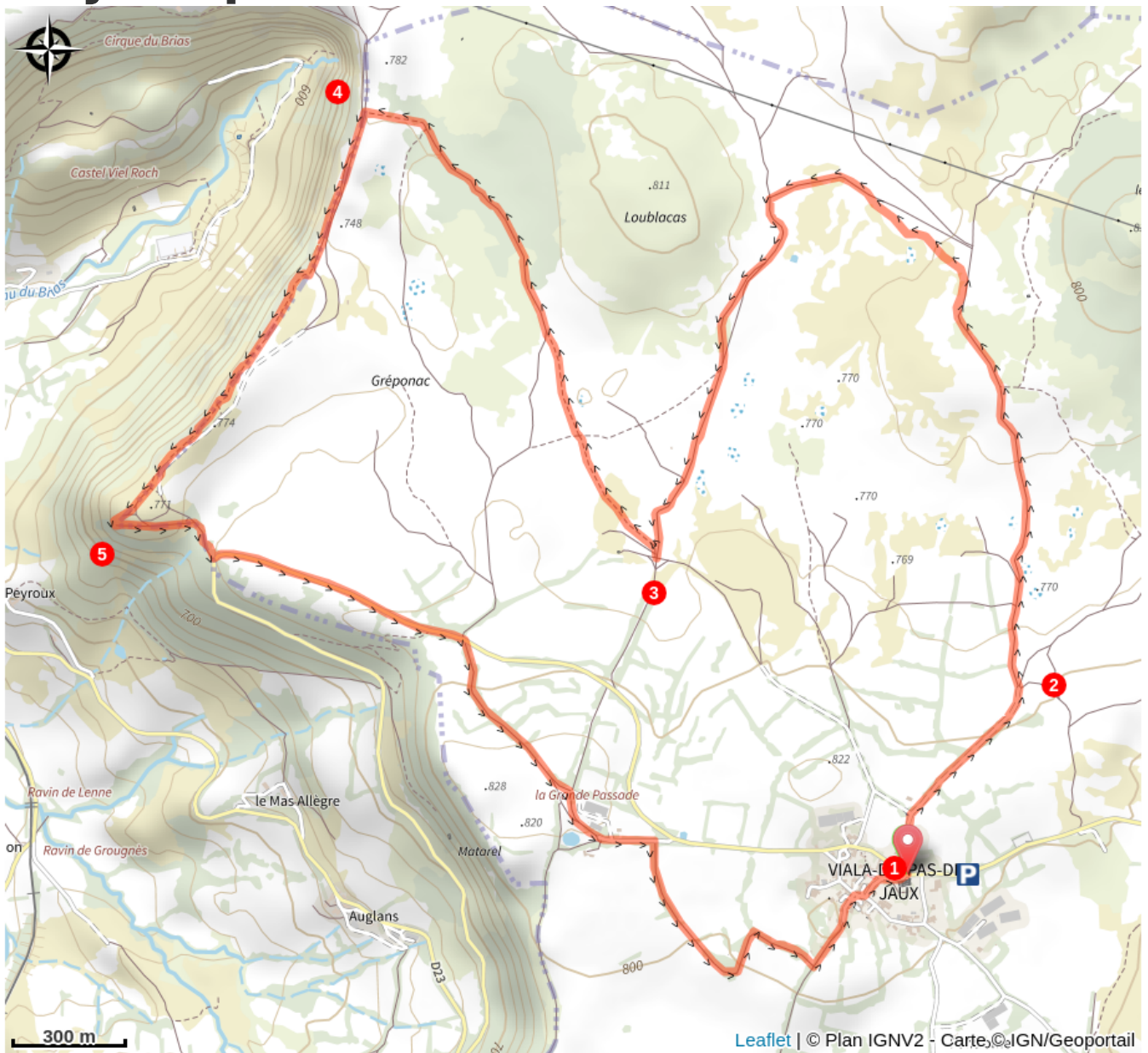


Min elevation 753 m Max elevation 822 m

From the car park, get to the village.

1. Take the street that goes up in front of the Tower. At the crossroads follow the GR on the right (red and white markers).
2. 400m further, turn left on the track. At the intersection, follow yellow signs on the right.
3. Once on the edge of the cliffs, follow the single path that runs along them until the cross.
4. To come back to the village, take the road first and then the track on the right (GR 71 C).

On your path...



All useful information

Is in the midst of the park

The national park is an unrestricted natural area but subjected to regulations which must be known by all visitors.

How to come ?

Transports

To travel by [bus or train](#), by carpooling [Aires de covoiturage](#) and hitchhiking [Rezopouce](#).

Access

36km south of Millau by the D809 and the D23.

Advised parking

Shaded car park direction L'Hospitalet du Larzac.

Accessibility

VTTAE

Source



C.C. Larzac et Vallées - Site VTT-FFC N°269



Site VTT cofinancé par l'Union Européenne.